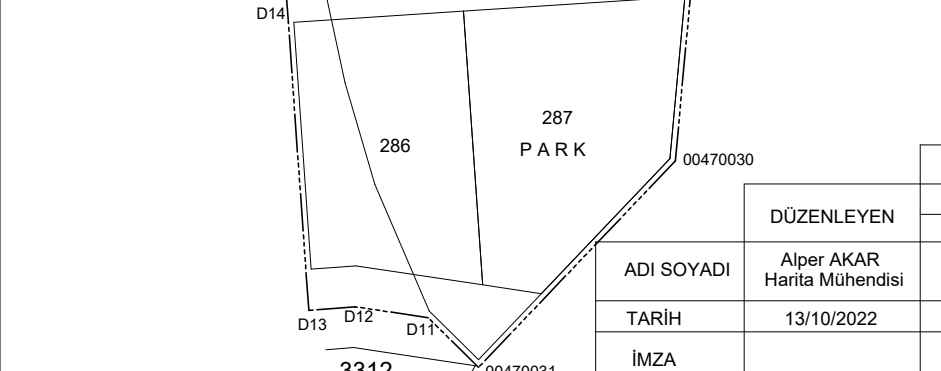
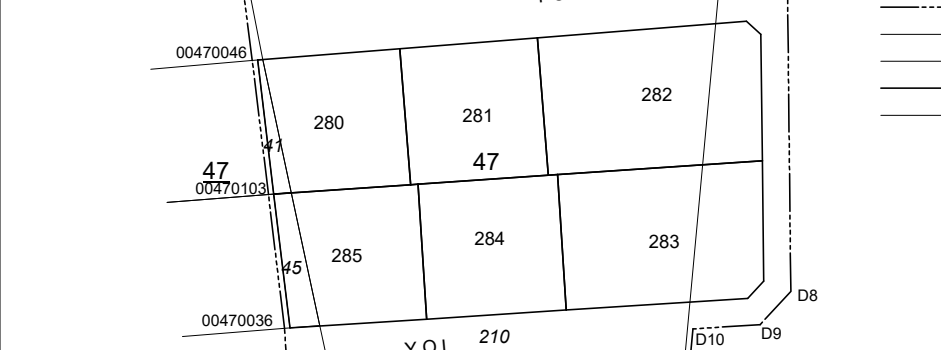
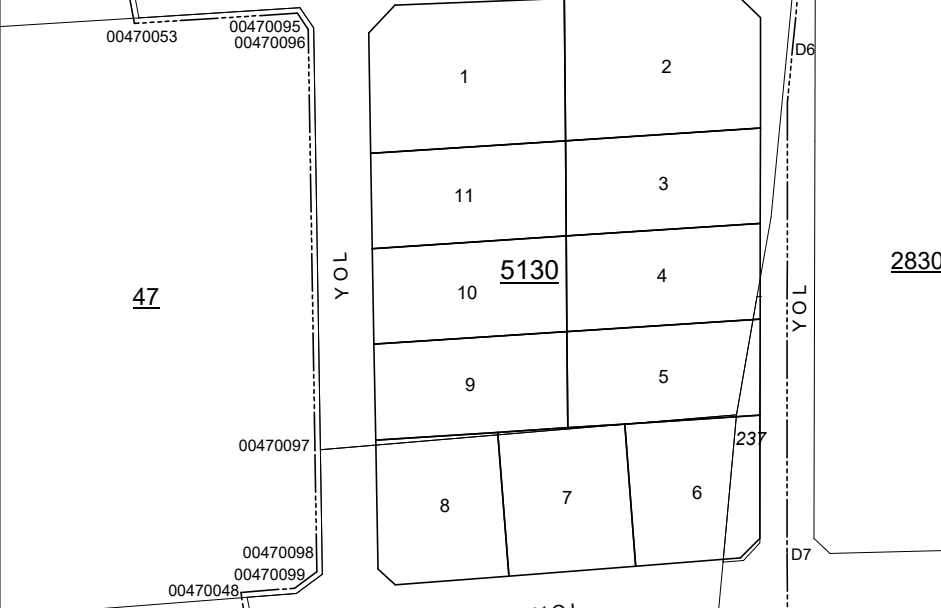
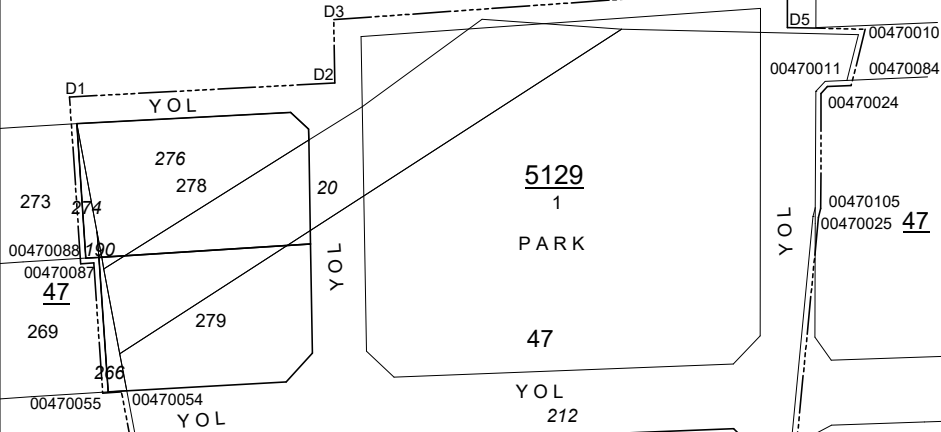


İLİ : ÇORUM  
İLÇESİ : MERKEZ  
MAHALLESİ : ULUKAVAK  
ADA/PARSEL : 47/ MUHTELIF

2667

2523



- DÜZENLEME SINIRI
- ÖZEL KREŞ ALANI
- KADASTRO PARSELİ
- İMAR PARSELİ
- PARK ALANI

Belediye Encümenin ...../...../2021  
gün ve ..... sayılı karar ekidir.  
...../...../2021

UYGUNDUR			
BELEDİYE			
DÜZENLEYEN	KONTROL EDEN		ONAYLAYAN
ADI SOYADI	Alper AKAR Harita Mühendisi	Koray SENYUVA Harita Mühendisi	Yüksel POYRAZ İmar ve Şehircilik Müdür V.
TARİH	13/10/2022	...../...../.....	...../...../.....
İMZA			